

NEWS RELEASE



Immediate release

TSX Venture Exchange Symbol : TOO

www.explorationtyphon.com

TYPHOON: SUCCESSFUL DRILL CAMPAIGN AT FAYOLLE

Laval, Canada November 6, 2008 – **Typhoon Exploration Inc.** (« Venture Stock Exchange: TOO ») is proud to present the results of its winter 2008 campaign. Nineteen drill holes (19), totalling 7,589 meters, were realised on the Fayolle property owned 100% by Typhoon. (See appended map).

The drill holes FA-07-28 to FA-08-08, FA-08-10, FA-08-13 and FA-08-16 were realised in the central and the west to northwest areas of the Fayolle deposit. They were initiated in order to verify the west lateral extensions as well as the vertical depth of the mineralized envelopes of the Fayolle deposit. **These drilling confirmed the mineralization geology and demonstrated that it is possible to find extensions with significant gold averages such as:**

#DDH	From (m)	To (m)	Length (m)	Average Au (g/t)
FA-08-03	211	214	3	1,24
FA-08-13	147	166	19	10,84

Drill holes FA-08-09, FA-08-11, FA-08-12, FA-08-14, FA-08-15, FA-08-17 and FA-08-19 were completed in the east area at more than 450 meters (1 480 feet) east of the Fayolle deposit. These drillings confirmed the presence of very significant gold mineralization defining the presence of a new showing « Mc Donald showing » with gold intersection averages such as:

#DDH	From (m)	To (m)	Length (m)	Average Au (g/t)
FA-08-09	134	140	6	1,45
FA-08-11	34,4	39	4,6	3,59
FA-08-14	209	214	5	1,65
FA-08-15	227	234	7	4,26
FA-08-17	122	143	21	3,91
FA-08-19	21	42	21	1,74

Lengths are measured along the core axis and they may be less than the core lengths reported.

Mr. Robert Gagnon, P. Geo., Technical Advisor, a Qualified Person as defined by National Instrument 43-101, supervised the preparation of the information in this news release.

The common shares of Typhoon Exploration are listed on the Venture Stock Exchange under the symbol «TOO».

Contact and Information

David Mc Donald, CEO

Tel.: 450.622.4066

Toll-free



1.877.622.4004

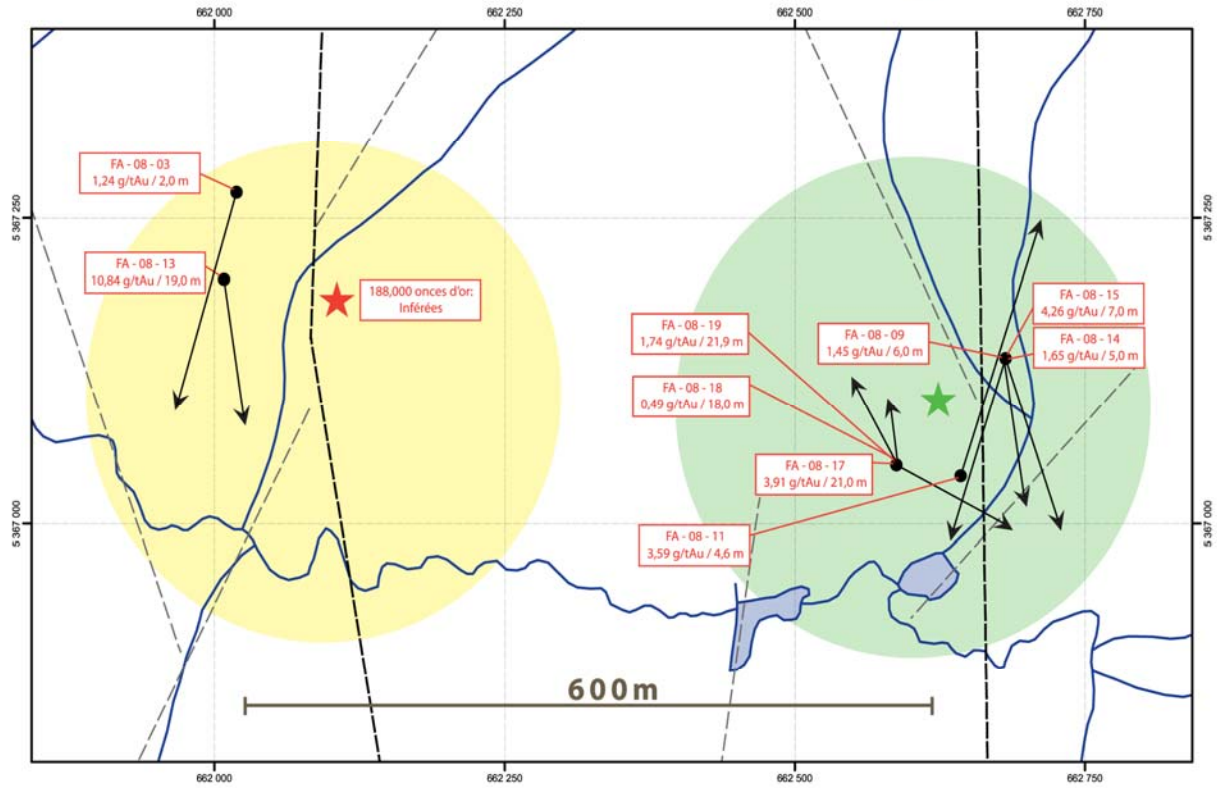
info@explorationtyphon.com

TSX-V: TOO

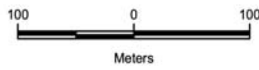
Statements in this release that are not historical facts are « forward-looking statements » within the meaning of the U.S. Private Securities Litigation Reform Act of 1995. Readers are cautioned that any such statements are not guarantees of future performance, and that actual developments or results may vary materially from those in these « forward-looking statements ». The TSX Venture Exchange does not accept responsibility for the adequacy or accuracy of this release.

Carte de localisation des sondages 2008
Location map of Drill holes 2008

 Gîte Fayolle / Fayolle Deposit
 Indice Mc Donald / Mc Donald Showing



--- Structure nord-sud / North-south Structure
 --- Structure secondaire / Secondary Structure



S.N.R.C. 32D07
 Utm Nad 83 Zone 17

Exploration Typhon Inc.
 Typhoon Exploration Inc.
 Propriété Fayolle /
 Fayolle Property